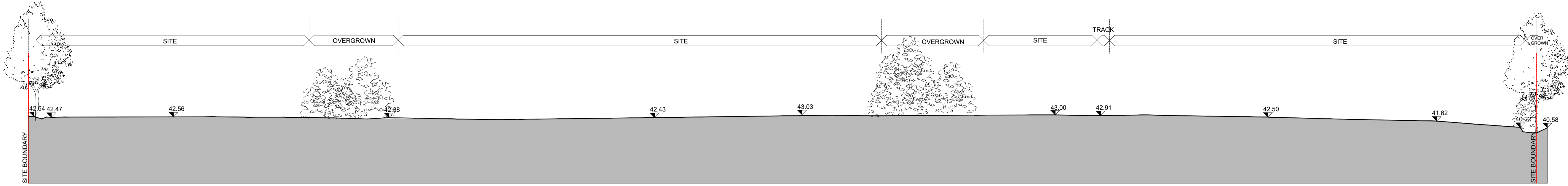
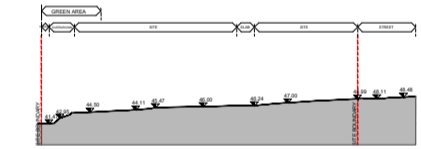


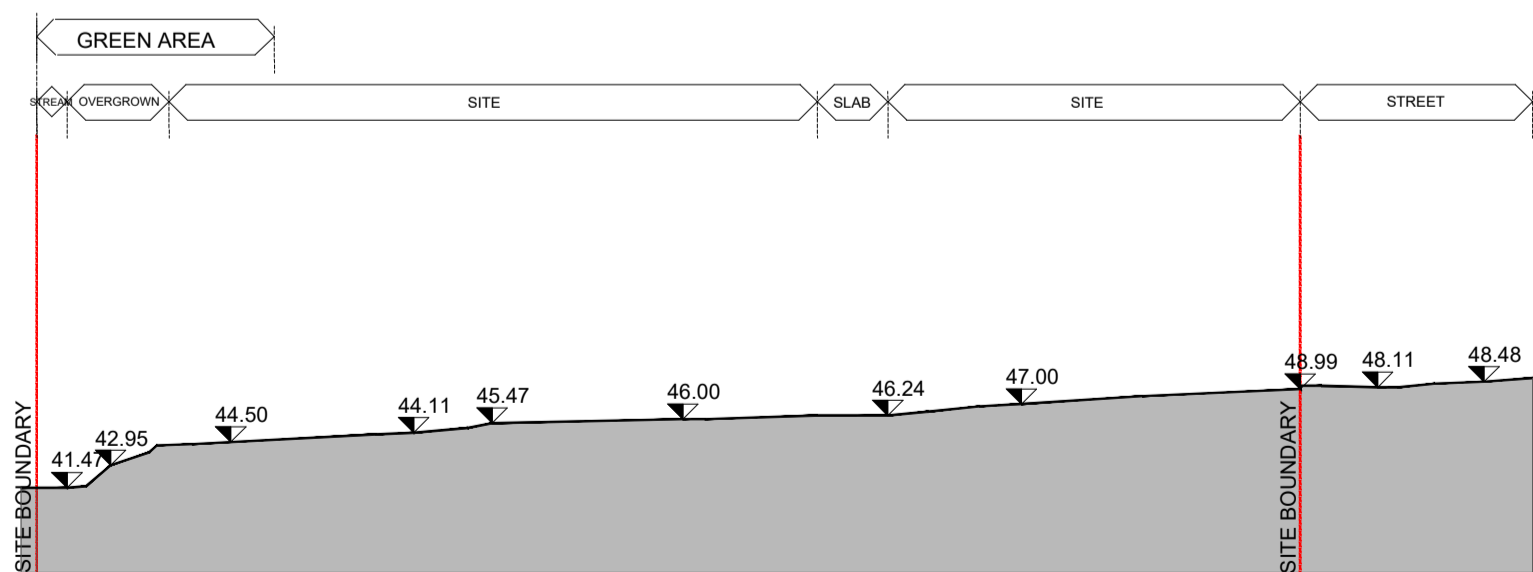
Existing Site Section B-B  
1:1000



Existing Site Section B-B  
1:1000



Existing Site Section E-E  
1:1000



Existing Site Section E-E  
1:1000

Key Plan  
1:1000



Notes:  
Do not scale from this drawing. Use figured dimensions in all cases. Verify dimensions on site and report any discrepancies to the architect immediately. This drawing is the result of consultation with the architect's specification. The drawing is the architect's responsibility and the contractor is responsible for its implementation.  
1. All dimensions, quantities and performance requirements to be confirmed on site.  
2. All information that pertains solely to the fabrication processes or to the techniques of construction.  
3. All coordination of the work of all trades.  
4. Assuring consistency with the contract documents.  
© This drawing is copyright and may only be reproduced with the architect's permission.

Drawing Notes:  
  
Buildings to be Demolished  
Total Area 334.27 m<sup>2</sup>

REV	DATE	DRN	DESCRIPTION
P04	27.01.21	LB	Issued for Planning
P03.02	20.11.20	LB	Issued for Information
P03.01	19.10.20	LB	Issued for Information

**reddy architecture + urbanism**

Reddy Architecture + Urbanism  
41 Dean Street,  
Kilberry  
R55 P291

T: +353 (0)56 7762697  
W: www.reddyarchitecture.com  
E: info@reddyarchitecture.com

Client Details:  
AXIS Construction

Project Details:  
Proposed Residential Development  
at Clonattin, Gorey

Drawing Title:  
Existing Site Section B-B/E-E

Job No: P19-147K	Date: 05.10.2020	Scale@A1: 1:2000 - 1:500
Status: 03 Design Development	Drawn By: LB	Checked By: GM
Purpose: PLANNING	Drawing Number P19-147K-RAU-XXX-XXDR-A-33002	Revision P04