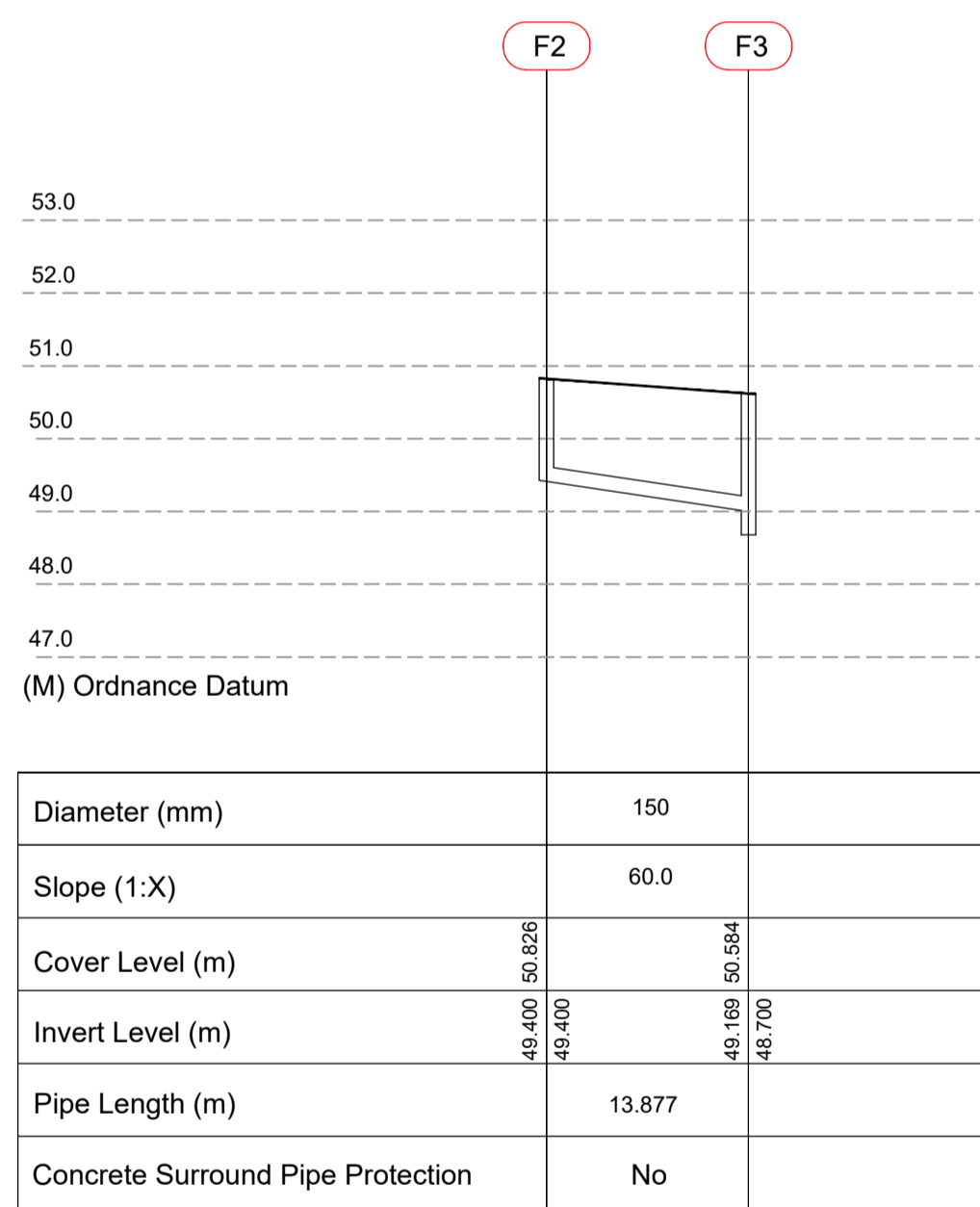
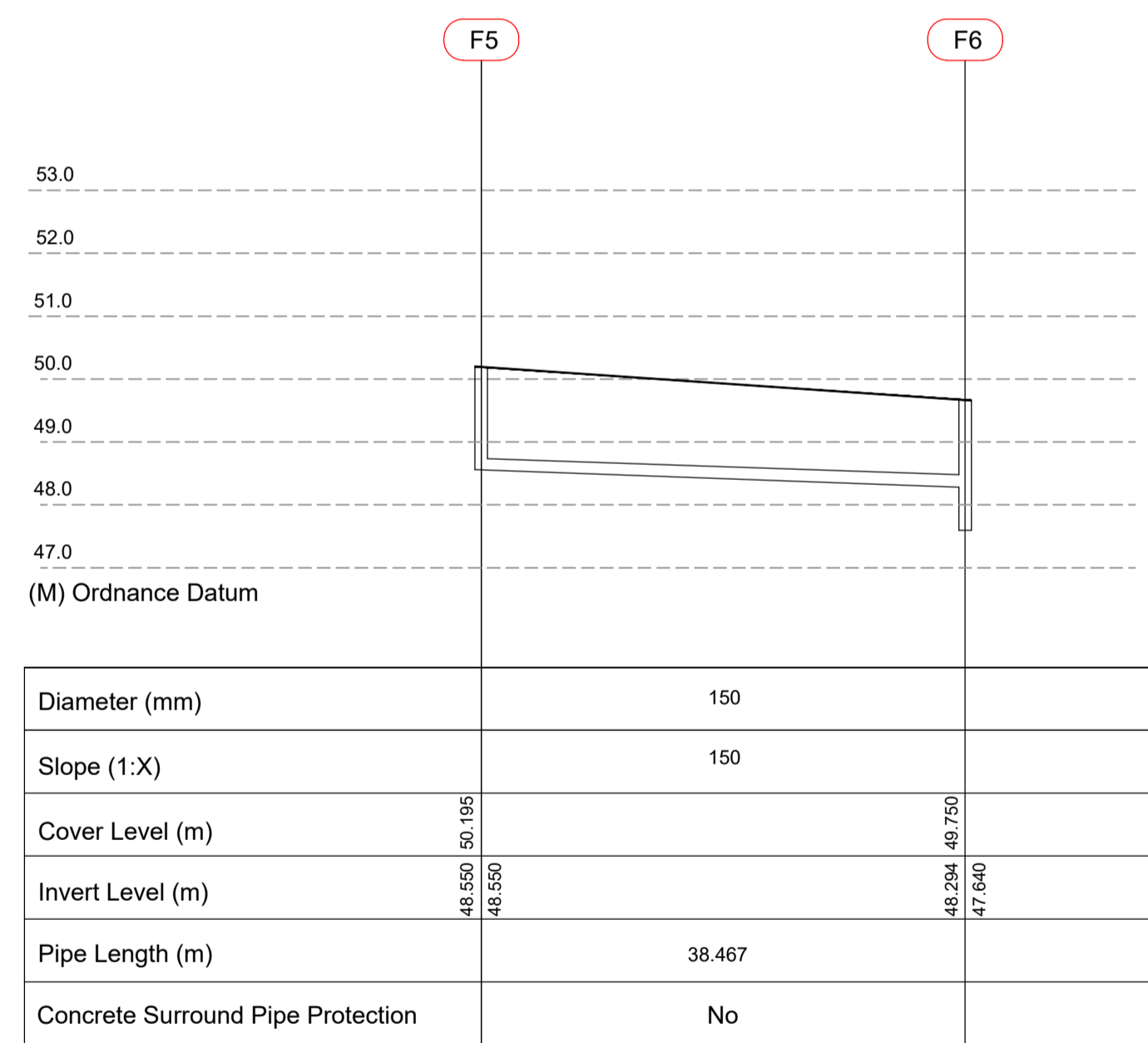


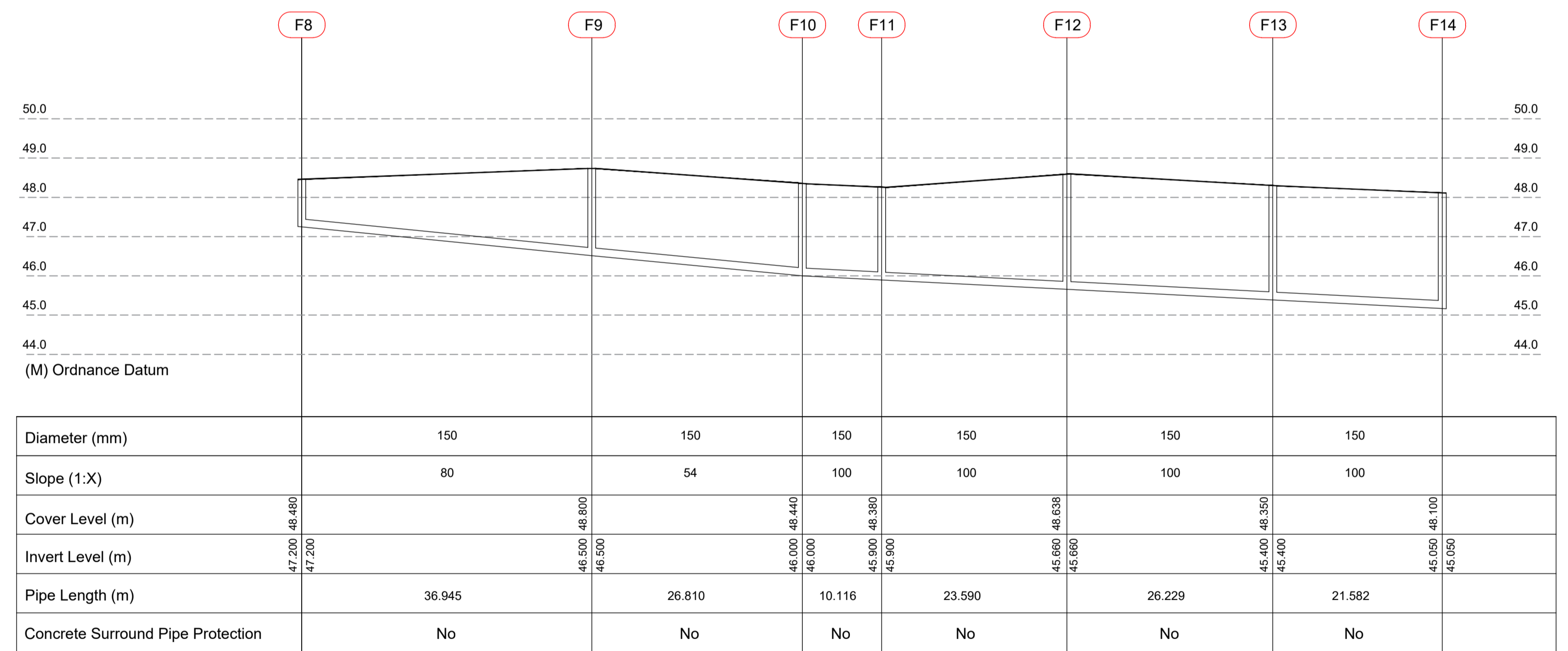
FOUL SEWER LONGSECTION F33 TO EXISTING PUBLIC FOUL SEWER
 HORIZONTAL SCALE 1:500
 VERTICAL SCALE 1:100



FOUL SEWER LONGSECTION F2 TO F3
 HORIZONTAL SCALE 1:500
 VERTICAL SCALE 1:100



FOUL SEWER LONGSECTION F5 TO F6
 HORIZONTAL SCALE 1:500
 VERTICAL SCALE 1:100



FOUL SEWER LONGSECTION F8 TO F14
 HORIZONTAL SCALE 1:500
 VERTICAL SCALE 1:100

PLANNING DRAWING.
 NOT FOR CONSTRUCTION.
 ALL LEVELS GIVEN ARE
 RELATIVE TO ORDNANCE DATUM.
 THIS DRAWING HAS BEEN ISSUED FOR INFORMATION
 PURPOSES ONLY AND MUST NOT BE USED
 FOR CONSTRUCTION UNDER ANY CIRCUMSTANCES

NOTES

- For setting out refer to Architect's drawings.
- This drawing to be read in conjunction with all other Architectural and Engineering drawings and all other relevant drawings and Specifications.
- DO NOT SCALE THIS DRAWING. Use figured dimensions only.
- No part of this document may be reproduced or transmitted in any form or stored in any retrieval system of any nature without the written permission as copyright holder except as agreed for use on the project for which the document was originally issued.
- Ordnance Survey Ireland Licence Number EN 0074021

Rev. No.	Date	REVISION NOTE	Dwn. By	Chkd. By
P1	22.01.2021	OSI Licence Updated	JS	NB

Architect	Reddy Architecture + Urbanism			
Project	Residential Development Clonattin, Gorey			
Title	Proposed Foul Longsection Sheet 2 of 6			
Dwg. No.	CLO-CSC-ZZ-XX-DR-C-0043			
Date	Dwn by	Chkd by	Aprvd by	Scale
May 2020	AB	GL	NB	AS SHOWN
Revision				P1

CS Consulting Group
 DUBLIN | LONDON | LIMERICK

Head Office
 19-22 Dame Street, Dublin 2.
 T: +353 (0)1 5480863 F: +353 (0)1 9011355
 e: info@csconsulting.ie
 w: www.csconsulting.ie

Quality Environment I.S. EN ISO 9001:2008
 NSAI Certified Health & Safety I.S. EN ISO 14001:2004
 I.S. EN ISO 50001:2011
 OHSAS 18001:2007