


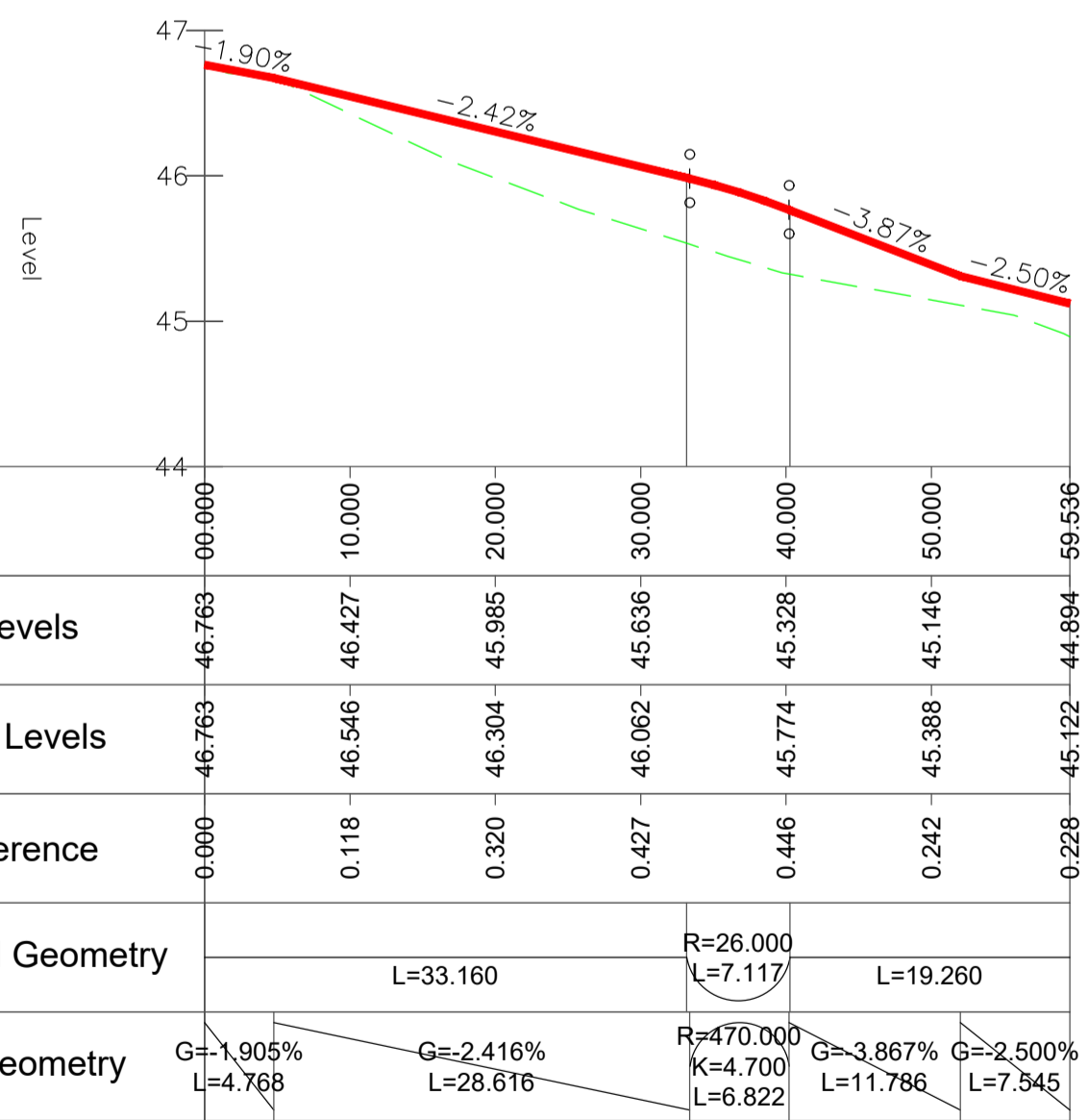
ROAD 12 - LONGSECTION

SCALE: H 1:500,V 1:50. DATUM: 41.000



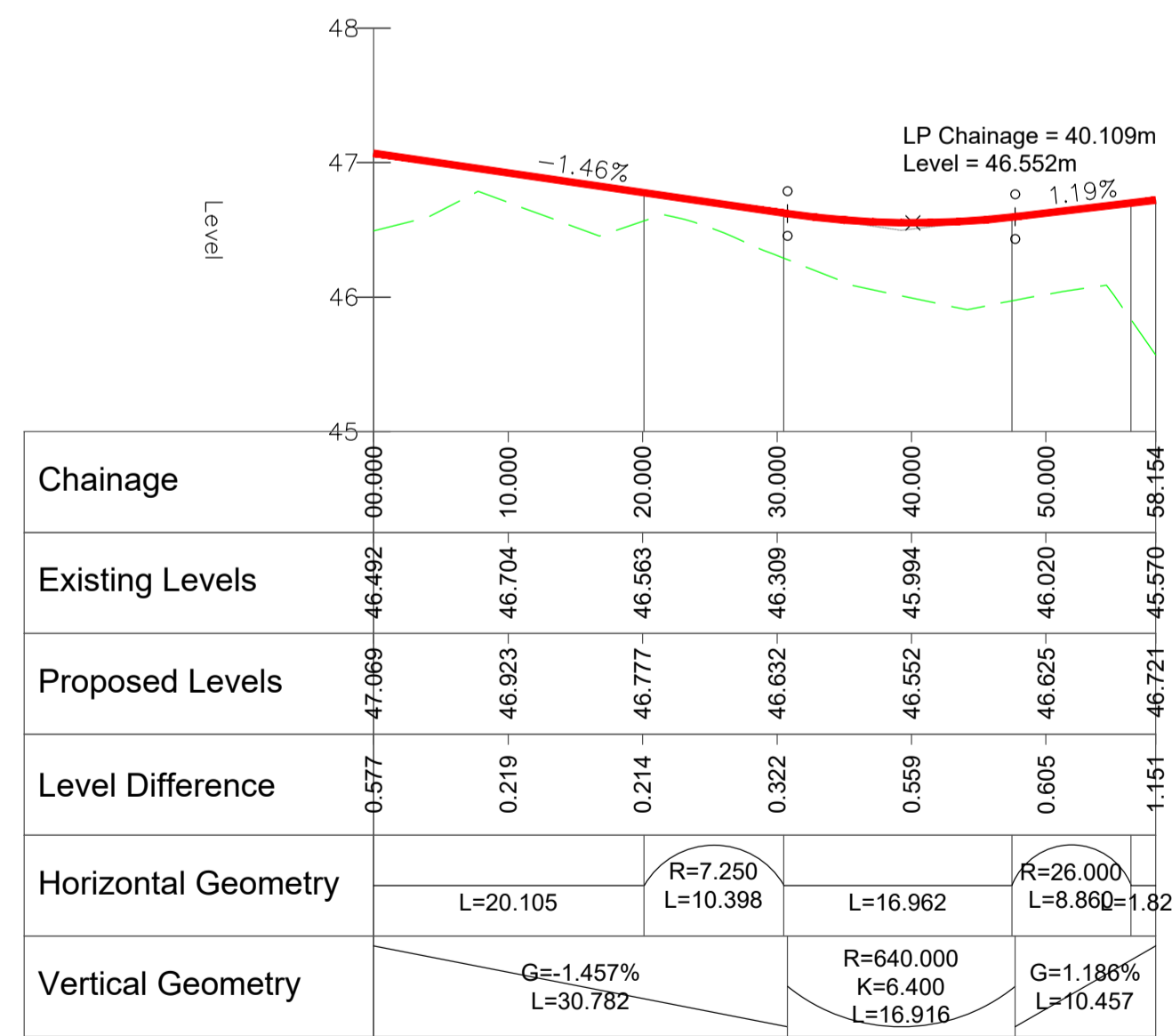
ROAD 16 - LONGSECTION

SCALE: H 1:500,V 1:50. DATUM: 44.000



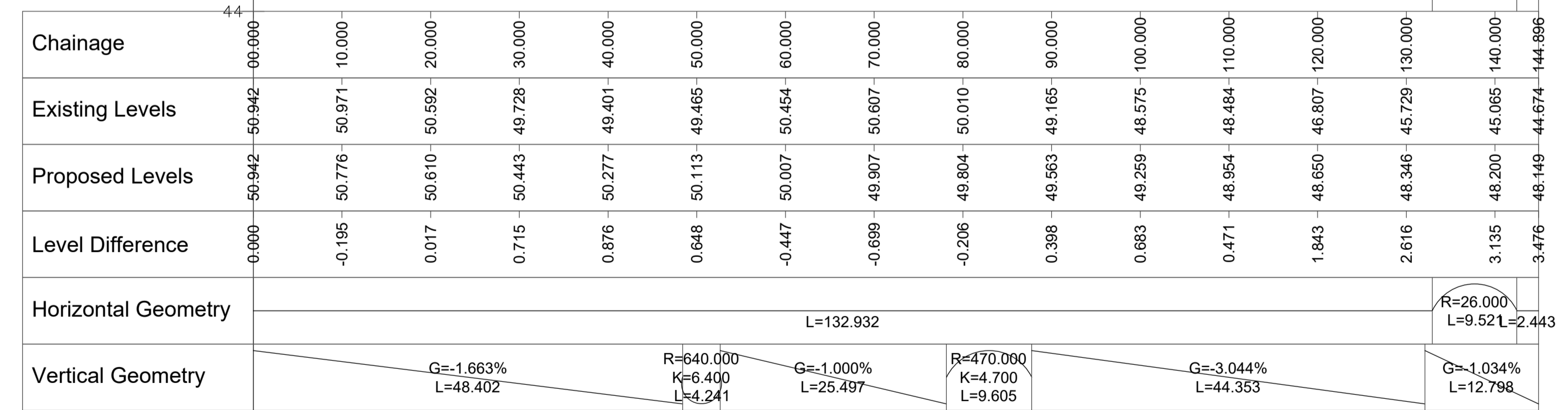
ROAD 13 - LONGSECTION

SCALE: H 1:500,V 1:50. DATUM: 44.000



ROAD 14 - LONGSECTION

SCALE: H 1:500,V 1:50. DATUM: 45.000



PLANNING DRAWING.
NOT FOR CONSTRUCTION.
 ALL LEVELS GIVEN ARE
 RELATIVE TO ORDNANCE DATUM.
 THIS DRAWING HAS BEEN ISSUED FOR INFORMATION
 PURPOSES ONLY AND MUST NOT BE USED
 FOR CONSTRUCTION UNDER ANY CIRCUMSTANCES

- NOTES**
- For setting out refer to Architect's drawings.
 - This drawing to be read in conjunction with all other Architectural and Engineering drawings and all other relevant drawings and Specifications.
 - DO NOT SCALE THIS DRAWING. Use figured dimensions only.
 - No part of this document may be reproduced or transmitted in any form or stored in any retrieval system of any nature without the written permission as copyright holder except as agreed for use on the project for which the document was originally issued.
 - Ordnance Survey Ireland Licence Number EN 0074021

Rev. No.	Date	REVISION NOTE	Drn. By	Chkd. By
P1	22.01.2021	OSI Licence Updated	JS	NB

Architect	Project	Title	Dwg. No.	Date	Drn. by	Chkd. by	Apprv. by	Scale	Revision
Reddy Architecture + Urbanism	Residential Development Clonattin, Gorey	Proposed Road Longsection Sheet 3 of 6	CLO-CSC-ZZ-XX-DR-C-0038	May 2020	AB	GL	NB	AS SHOWN	P1

CS Consulting Group
 DUBLIN | LONDON | LIMERICK

Head Office
 19-22 Dame Street, Dublin 2.
 T: +353 (0)1 5480863 F: +353 (0)1 9011355
 e: info@csconsulting.ie
 w: www.csconsulting.ie

Quality Environment Health & Safety
 I.S. EN ISO 9001:2008
 I.S. EN ISO 14001:2004
 I.S. EN ISO 50001:2011
 OHSAS 18001:2007